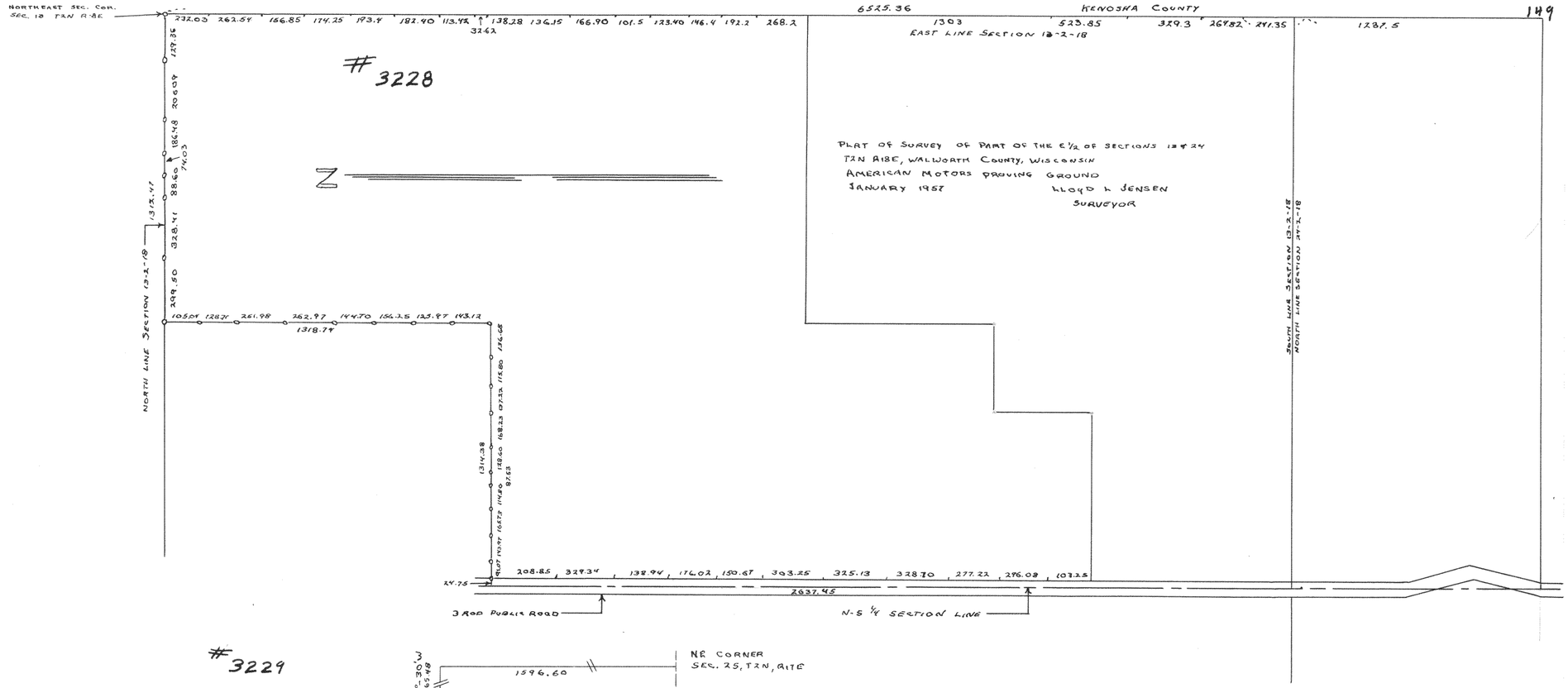
NORTHEAST SEC. COR.
SEC. 18 T2N R-18E
6525.36
KENOSHA COUNTY
1303
EAST LINE SECTION 13-2-18
523.85
329.3
269.82
241.35
1237.5
#3228
N
PLAT OF SURVEY OF PART OF THE E½ OF SECTIONS 13 & 24
T2N R18E, WALWORTH COUNTY, WISCONSIN
AMERICAN MOTORS PROVING GROUND
JANUARY 1957
LLOYD L JENSEN
SURVEYOR
NORTH LINE SECTION 13-2-18
SOUTH LINE SECTION 13-2-18
NORTH LINE SECTION 24-2-18
1318.74
2637.45
24.75
3 ROD PUBLIC ROAD
N-S ¼ SECTION LINE

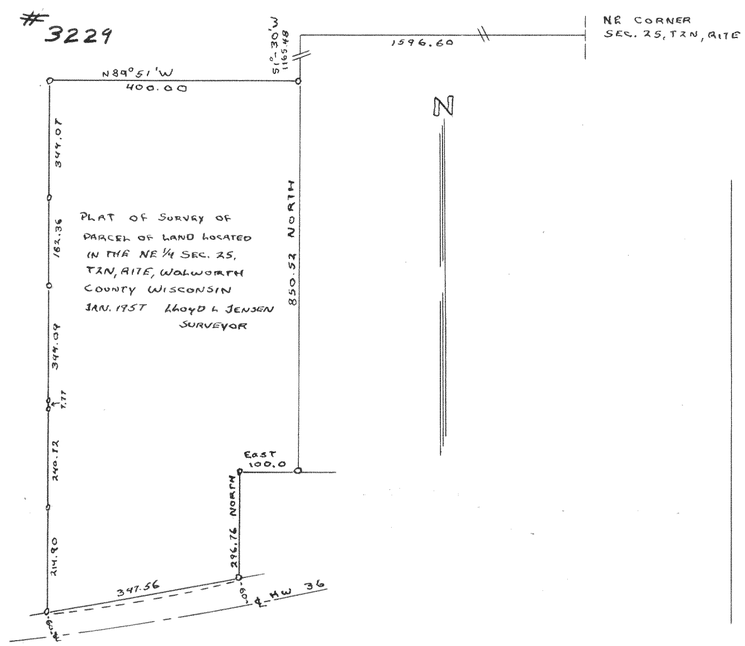
#3229
N89°51'W
400.00
1596.60
NE CORNER
SEC. 25, T2N, R17E
N
PLAT OF SURVEY OF
PARCEL OF LAND LOCATED
IN THE NE ¼ SEC. 25,
T2N, R17E, WALWORTH
COUNTY WISCONSIN
JAN. 1957 LLOYD L JENSEN
SURVEYOR
850.32 NORTH
EAST
100.0
296.76 NORTH
347.56
HW 36

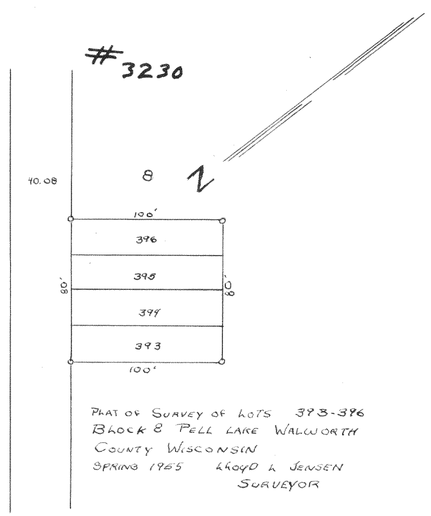
#3230
8
70.08
100'
396
398
399
393
80'
PLAT OF SURVEY OF LOTS 393-396
BLOCK 8 PELL LAKE WALWORTH
COUNTY WISCONSIN
SPRING 1955 LLOYD L JENSEN
SURVEYOR

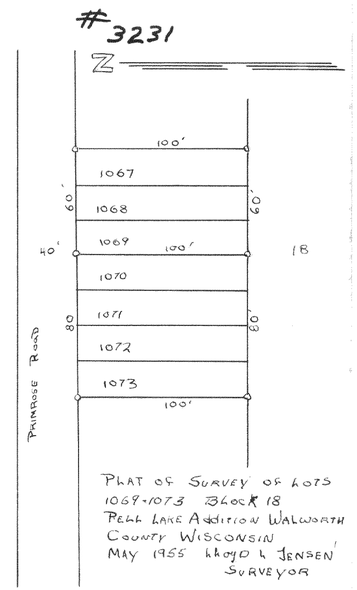
#3231
N
100'
1067
1068
1069
1070
1071
1072
1073
60'
40'
80
18
PRIMROSE ROAD
PLAT OF SURVEY OF LOTS
1069-1073 BLOCK 18
PELL LAKE ADDITION WALWORTH
COUNTY WISCONSIN
MAY 1955 LLOYD L JENSEN
SURVEYOR